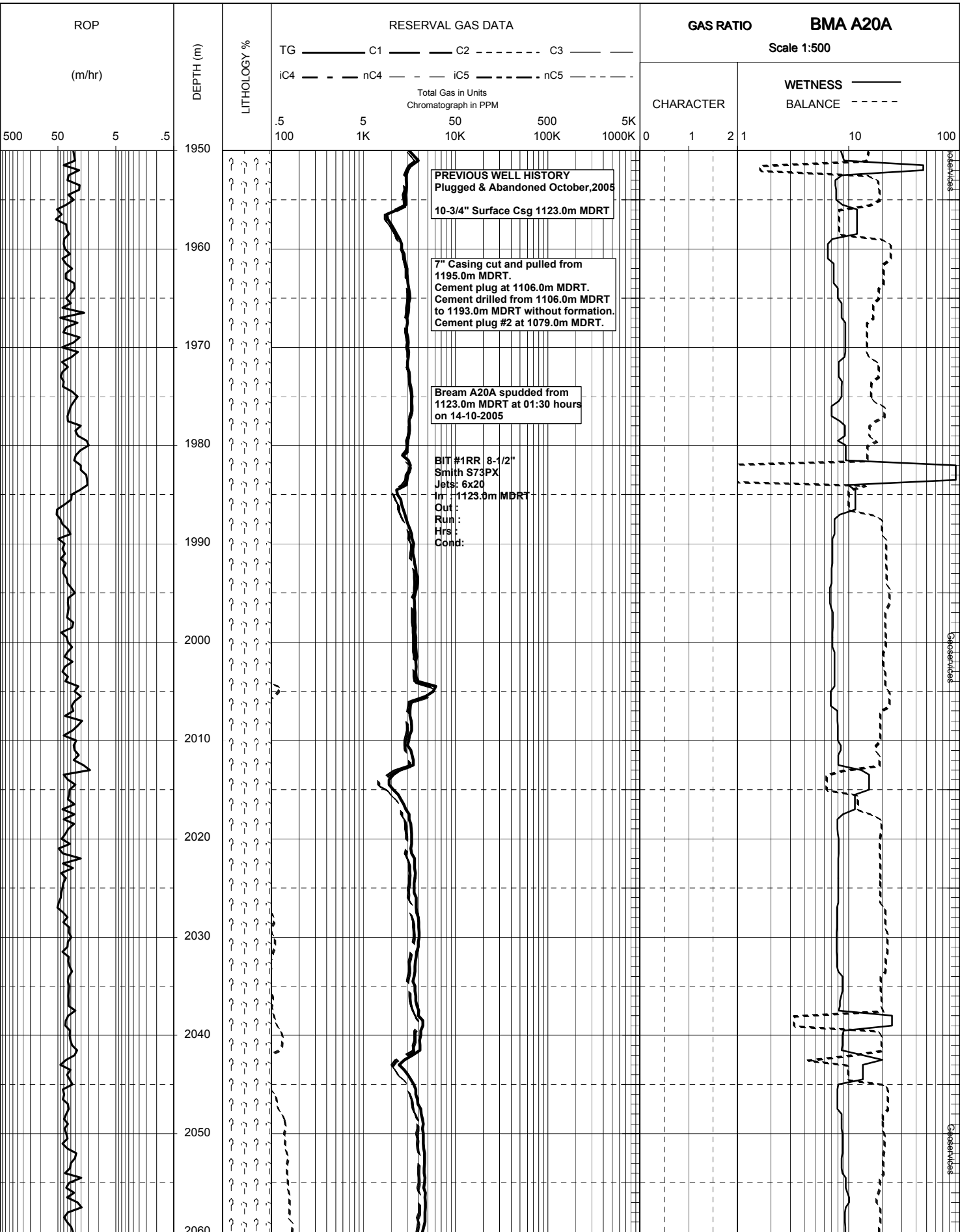
ROP
(m/hr)
500
50
5
.5
DEPTH (m)
LITHOLOGY %
RESERVAL GAS DATA
TG
C1
C2
C3
iC4
nC4
iC5
nC5
Total Gas in Units
Chromatograph in PPM
.5
5
50
500
5K
100
1K
10K
100K
1000K
GAS RATIO
BMA A20A
Scale 1:500
CHARACTER
0
1
2
WETNESS
BALANCE
1
10
100
1950
1960
1970
1980
1990
2000
2010
2020
2030
2040
2050
2060
PREVIOUS WELL HISTORY
Plugged & Abandoned October,2005
10-3/4" Surface Csg 1123.0m MDRT
7" Casing cut and pulled from
1195.0m MDRT.
Cement plug at 1106.0m MDRT.
Cement drilled from 1106.0m MDRT
to 1193.0m MDRT without formation.
Cement plug #2 at 1079.0m MDRT.
Bream A20A spudded from
1123.0m MDRT at 01:30 hours
on 14-10-2005
BIT #1RR 8-1/2"
Smith S73PX
Jets: 6x20
In : 1123.0m MDRT
Out :
Run :
Hrs :
Cond:
Geoservices
Geoservices
Geoservices

Geoservices
Geoservices
Geoservices
2070
2080
2090
2100
2110
2120
2130
2140
2150
2160
2170
2180
2190

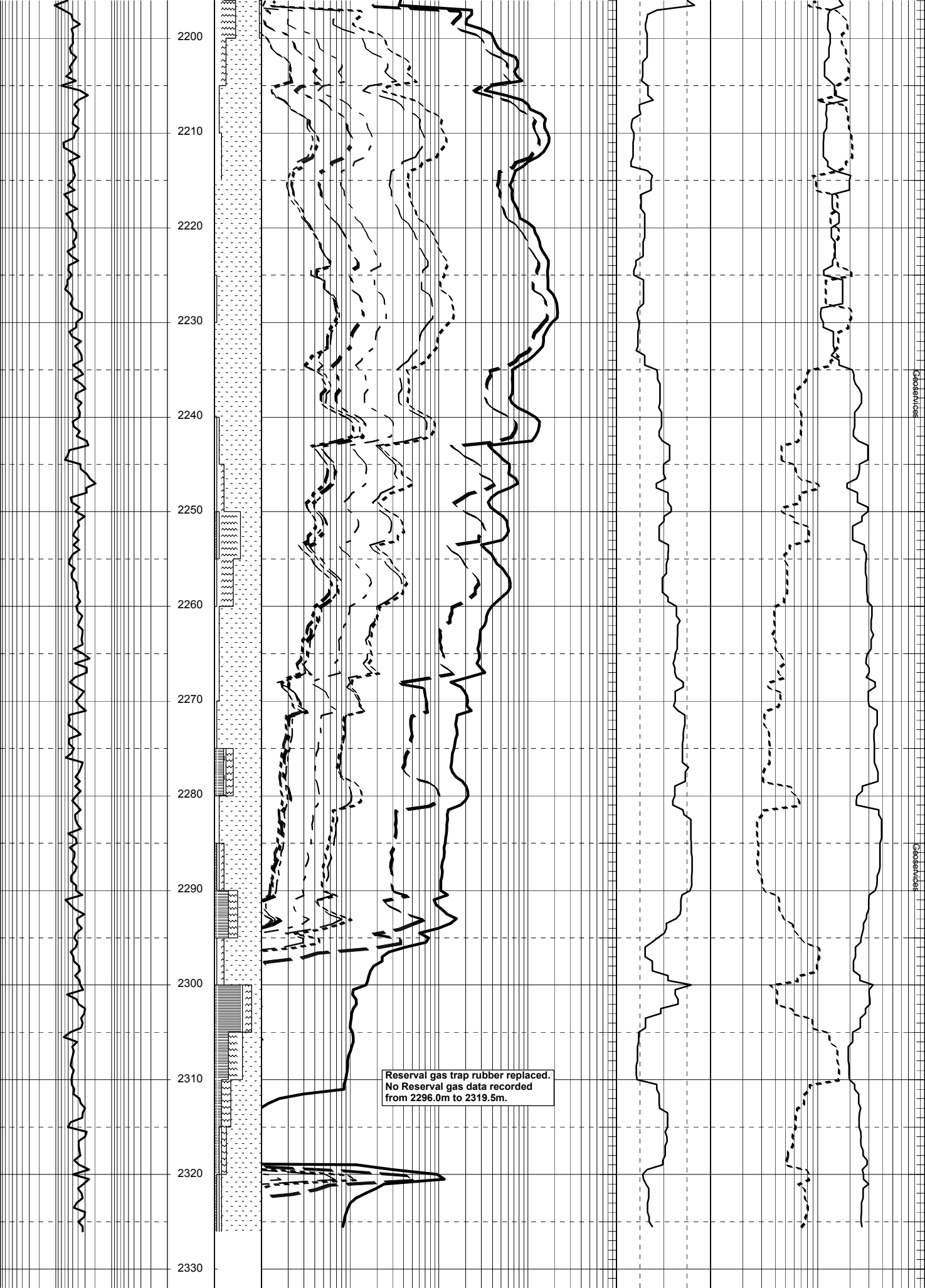
2200
2210
2220
2230
2240
2250
2260
2270
2280
2290
2300
2310
2320
2330
Reserval gas trap rubber replaced.
No Reserval gas data recorded
from 2296.0m to 2319.5m.
Geoservices
Geoservices

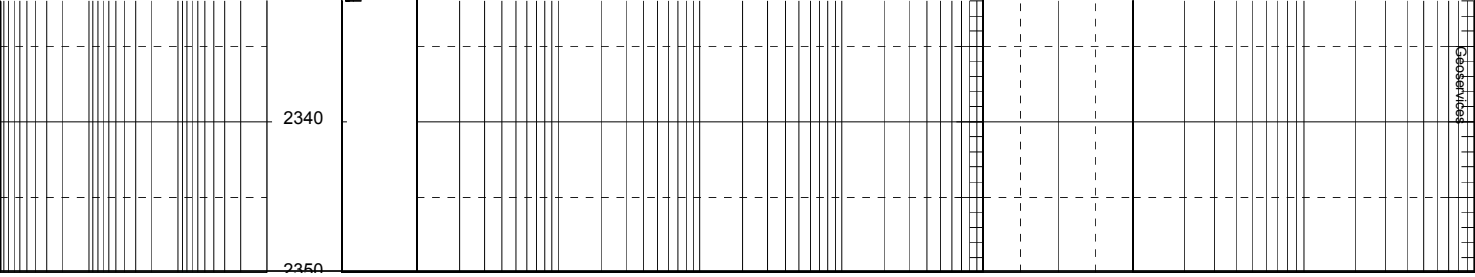
2340
2350
Geosynthes